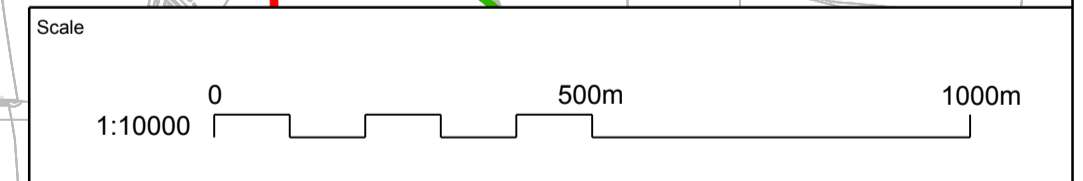
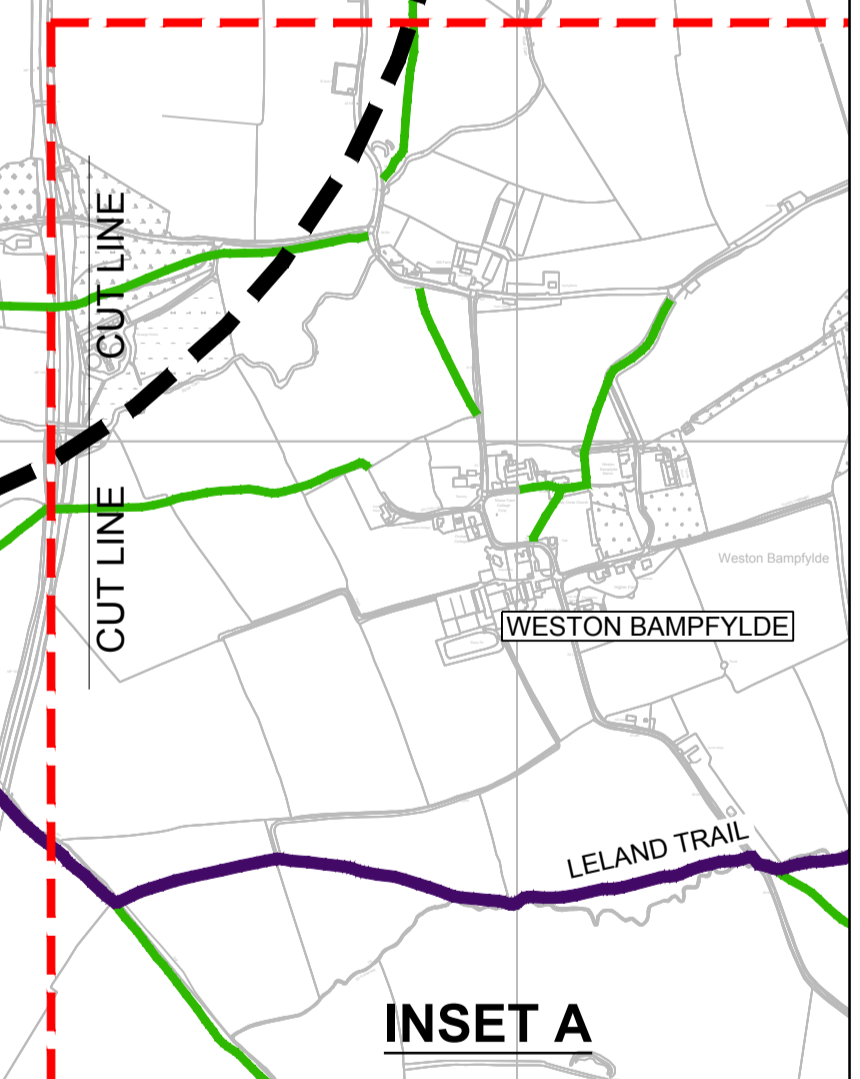
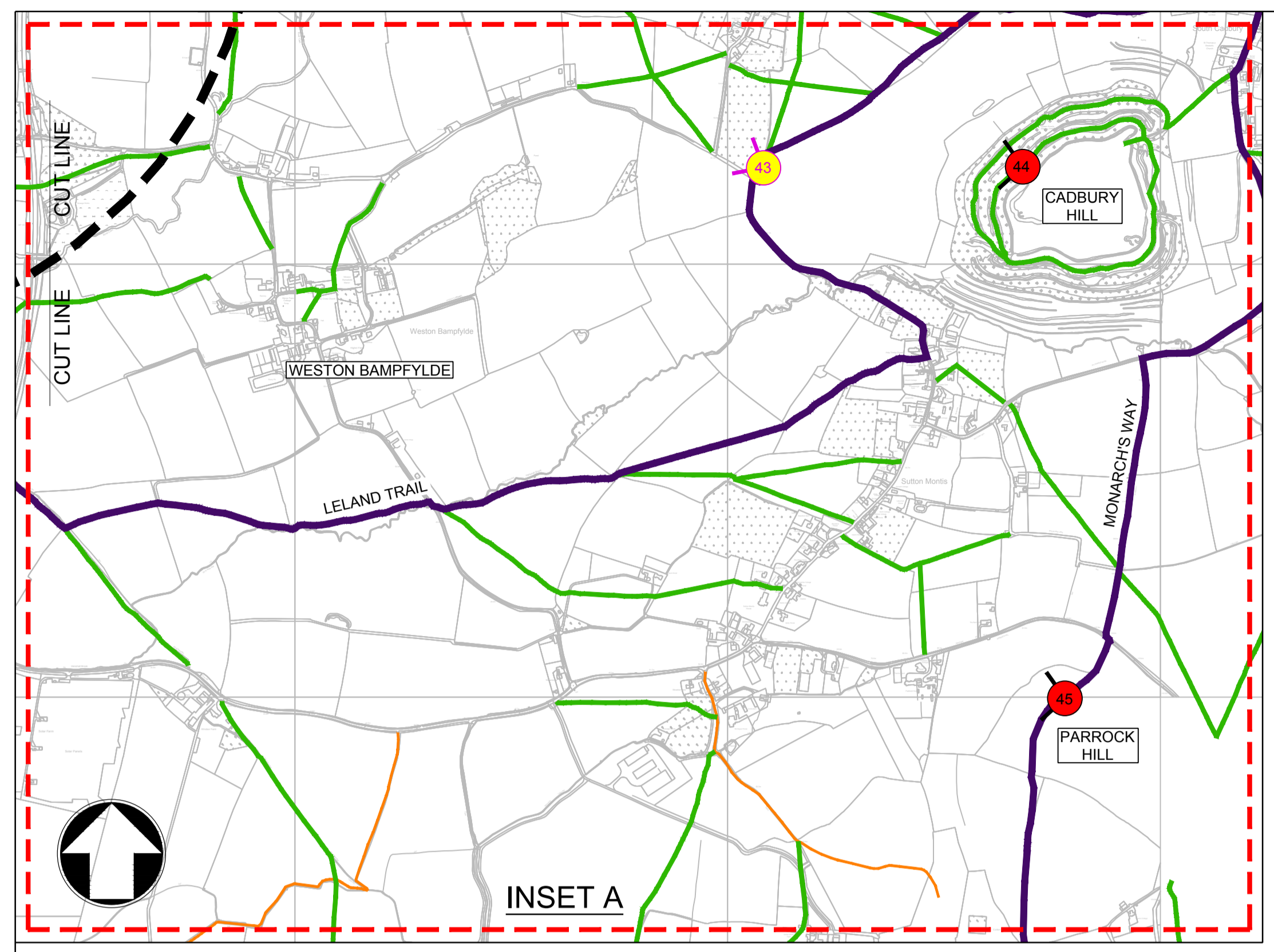
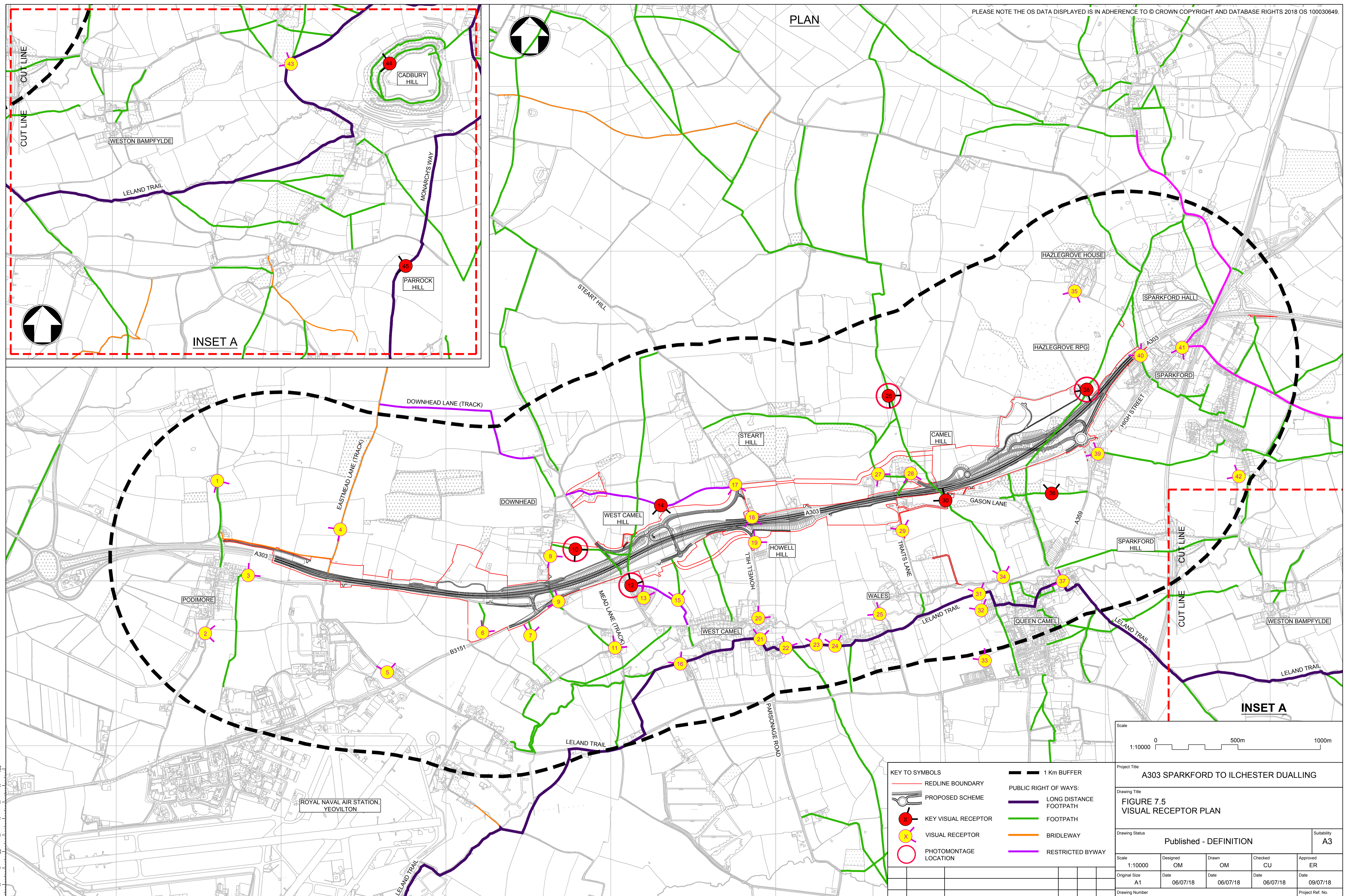


PLAN



**KEY TO SYMBOLS**

	REDLINE BOUNDARY		1 Km BUFFER
	PROPOSED SCHEME		PUBLIC RIGHT OF WAYS: LONG DISTANCE FOOTPATH
	KEY VISUAL RECEPTOR		FOOTPATH
	VISUAL RECEPTOR		BRIDLEWAY
	PHOTOMONTAGE LOCATION		RESTRICTED BYWAY

Project Title  
**A303 SPARKFORD TO ILCHESTER DUALLING**

Drawing Title  
**FIGURE 7.5 VISUAL RECEPTOR PLAN**

Drawing Status  
**Published - DEFINITION**

Scale	1:10000	Designed	OM	Drawn	OM	Checked	CU	Approved	ER
Original Size	A1	Date	06/07/18	Date	06/07/18	Date	06/07/18	Date	09/07/18

Drawing Number  
**HE551507 - MMSJV - ELS - 000**

Project Ref. No.  
**389107**

REV.	DATE	AMENDMENT DETAILS	ORIG	CHKD	APPD
C01	06/07/18	DCO SUBMISSION	OM	CU	ER

THIS DOCUMENT IS ISSUED FOR THE PARTY WHICH COMMISSIONED IT AND FOR SPECIFIC PURPOSES CONNECTED WITH THE CAPTIONED PROJECT ONLY. IT SHOULD NOT BE RELIED UPON BY ANY OTHER PARTY OR USED FOR ANY OTHER PURPOSE. WE ACCEPT NO RESPONSIBILITY FOR THE CONSEQUENCES OF THIS DOCUMENT BEING RELIED UPON BY ANY OTHER PARTY, OR BEING USED FOR ANY OTHER PURPOSE, OR CONTAINING ANY ERROR OR OMISSION WHICH IS DUE TO AN ERROR OR OMISSION IN DATA SUPPLIED TO US BY OTHER PARTIES.